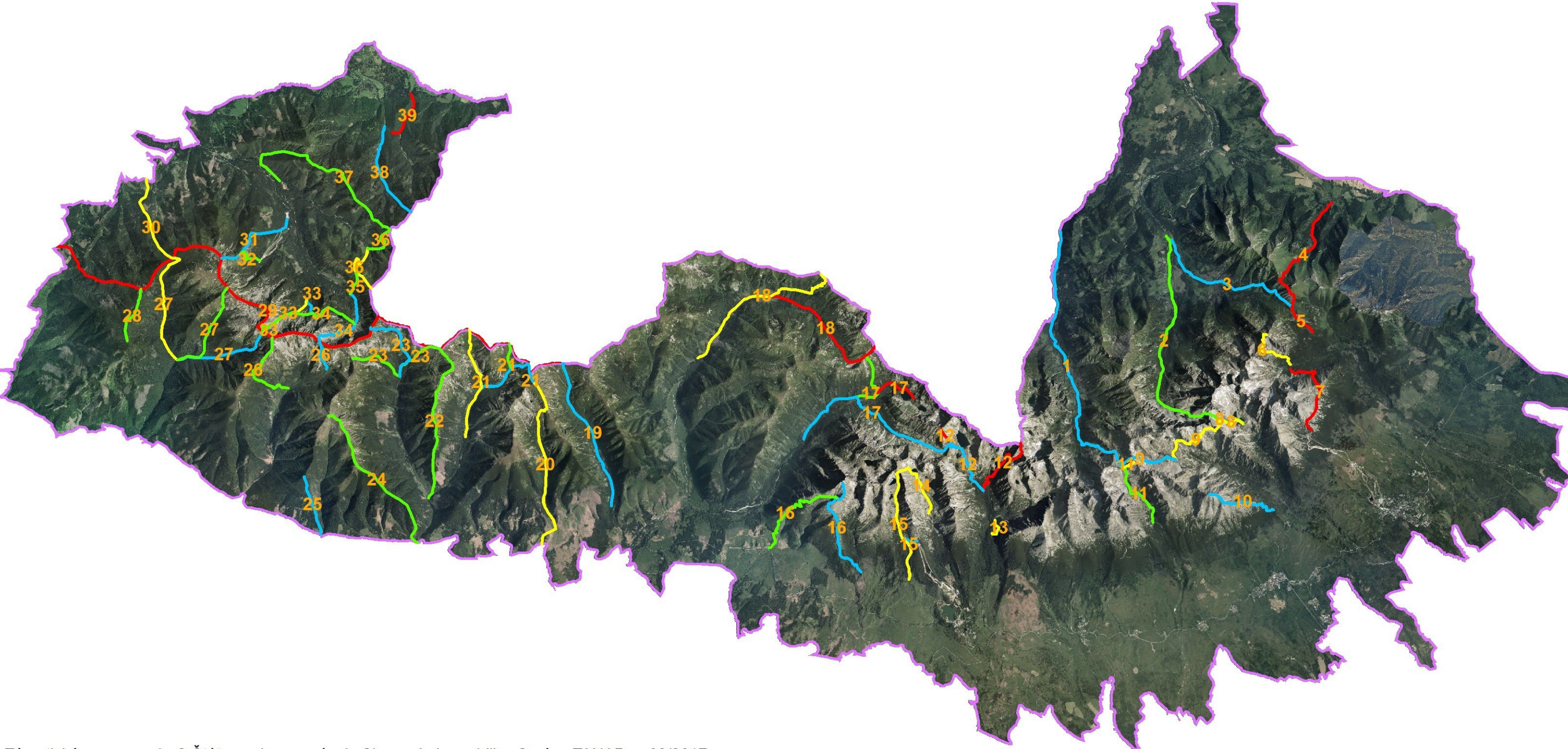







The map of hiking and educational trails closed during winter season (date: from 01 november to 14 june) in The Tatra national park



Tematické spracovanie © Štátna ochrana prírody Slovenskej republiky, Správa TANAP-u, 08/2017
podkladová ortofotomapa: ZBGIS®, Úrad geodézie, kartografie a katastra Slovenskej republiky

Legenda:

-  blue marked hiking/educational trail
-  red marked hiking/educational trail
-  The Tatra national park - border
-  green marked hiking/educational trail
-  yellow marked hiking/educational trail



1:140 000

